

# Tellico Village Hiking Club



## Abrams Falls from Abrams Creek Ranger Station

Distance:  
11 miles

Rating:  
Difficult

Driving Time:  
50 min.

Elevation Gain:  
Approx. 1400 ft





Leader:  
Dolly Garnett  
at 865-556-5014 or  
dandbgarnett@charter.net

## Abrams Falls from Abrams Creek Ranger Station

Wednesday  
September 28, 2022

Depart at 8AM from Lakeside Realty Parking Lot

This is an in and out hike to Abrams Falls from the Abrams Creek Ranger Station via the Cooper Road Trail, Little Bottoms Trail and Abrams Falls Trail. The trails consist of up and down terrain with a few steep portions and some rock hopping stream crossings. Most of the trail follows Abrams Creek offering great views of the rushing water and mountain ridges.

-  Hiking boots and hiking sticks are recommended.
-  Driving directions will be provided the morning of the hike.
-  Bring water and a trail lunch.
-  Passengers are asked to contribute \$6 to the driver to help cover gas, etc.